

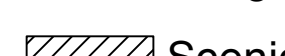

















PROPOSED LAND USE (PLU) MAP, ODP-2021 UT OF DADRA & NAGAR HAVELI (DNH)

Legend

-  Roads
-  Ring Road/ Express Way
-  Scenic Road
-  Canal
-  Village Boundary
-  UT Boundary

Proposed Landuse

-  Residential/Commercial (Mixed)
-  Industrial (I1 Zone)
-  Industrial (I2 Zone)
-  Public & Semi-Public (including Utility)
-  Transportation Facilities
-  Airport
-  Recreational Tourism Zone
-  Recreational Tourism Zone-Play Ground
-  G1, G2, IRR
-  NDZ (Non Development Zone)
-  Forest & Wild Life Sanctuary
-  Waterbody, Submerged Area

Note:
Planning Area of DNH is same as the area illustrated in colour
(i.e. excluding the white coloured portion under Forest & Wildlife
Sanctuary area within the DNH-UT Territory)

