

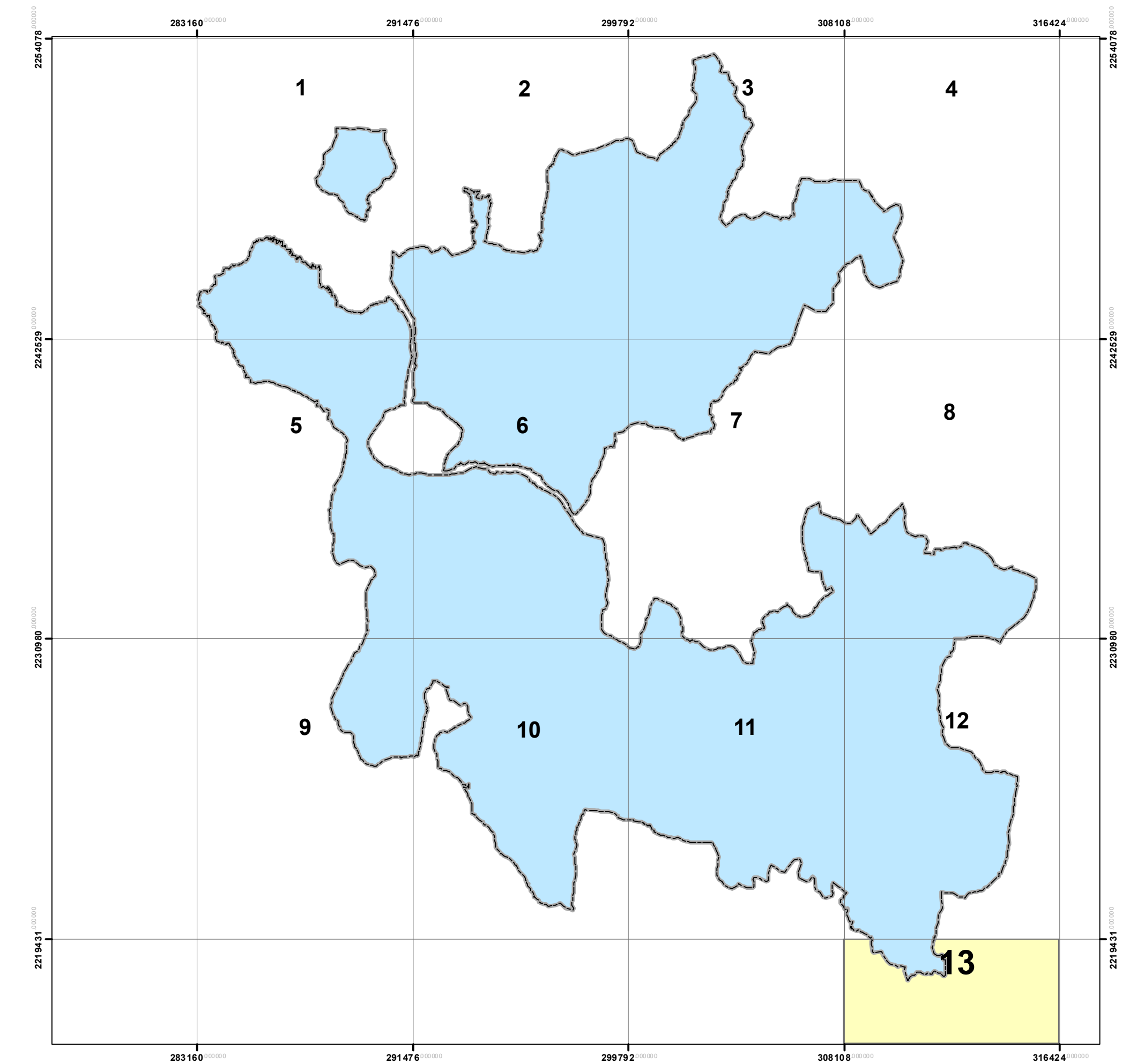
Legend

- Roads
- Ring Road/ Express Way
- Scenic Road
- Canal
- Village Boundary
- UT Boundary

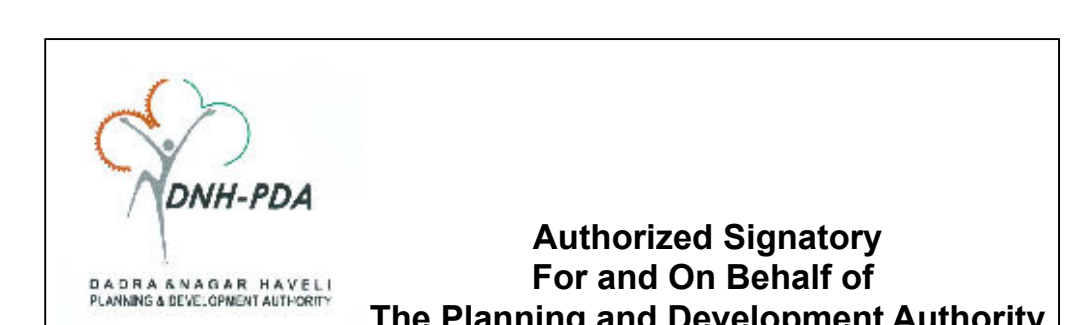
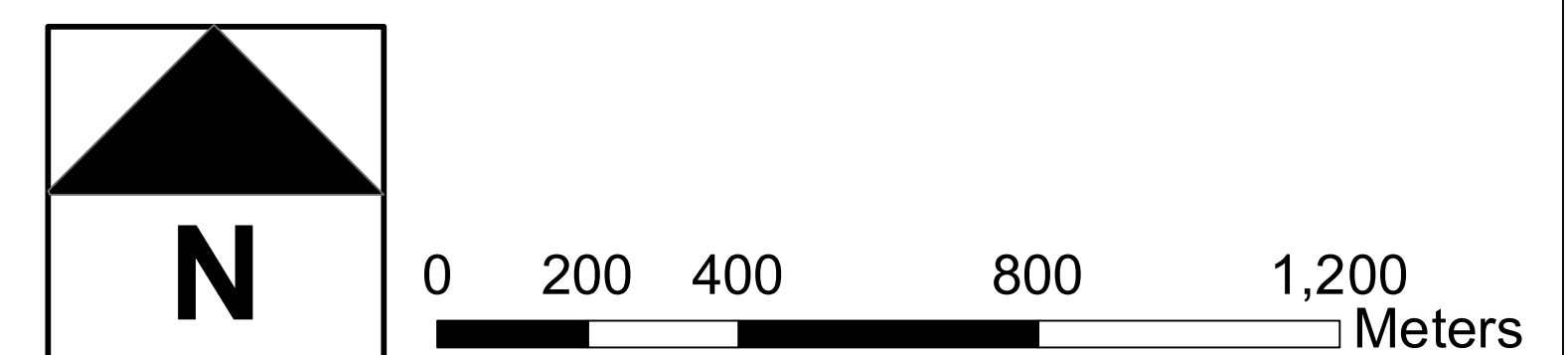
Proposed Landuse

- Residential/Commercial (Mixed)
- Industrial (I1 Zone)
- Industrial (I2 Zone)
- Public & Semi-Public (including Utility)
- Transportation Facilities
- Airport
- Recreational Tourism Zone
- Recreational Tourism Zone-Play Ground
- G1, G2, IRR
- NDZ (Non Development Zone)
- Forest & Wild Life Sanctuary
- Waterbody, Submerged Area

MAHARASHTRA STATE



Note:
 Planning Area of DNH is same as the area illustrated in colour
 (i.e. excluding the white coloured portion under Forest & Wildlife
 Sanctuary area within the DNH-UT Territory)



**PROPOSED LAND USE (PLU) MAP, ODP-2021
 UT OF DADRA & NAGAR HAVELI (DNH)**